Ryan Padraig Kelly Federated States Of Micronesia

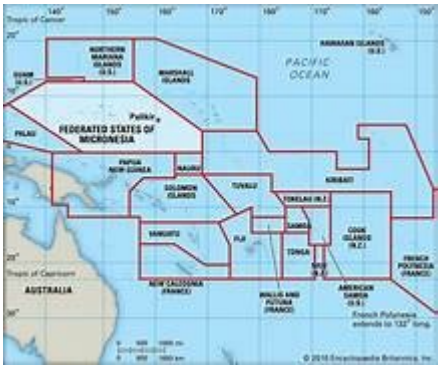

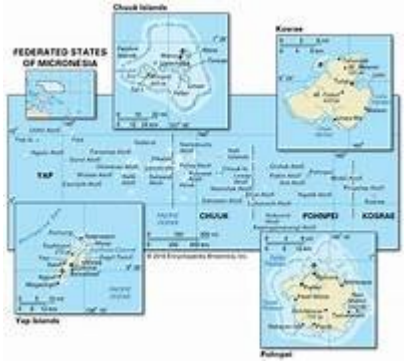

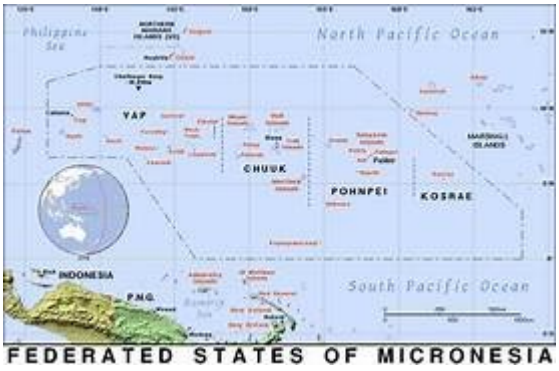

© WorldAtlas.com
North Pacific Ocean
Federated States of Micronesia
CAROLINE ISLANDS
YAP
Woleai
Palikir
CHUUK
Pulingas
POHNPEI
Kosrae
KOSRAE
400 mi
400 km
EQUATION
South Pacific Ocean
INDONESIA
PAPUA NEW GUINEA
SOLOMON ISLANDS

Micronesia
North Pacific Ocean
Northern Marianas
Saipan
Guam
Marshall Islands
Yap
Ngerulmud
Palau
Chuuk
Pohnpei
Palikir
Majuro
Federated States of Micronesia
Kosrae

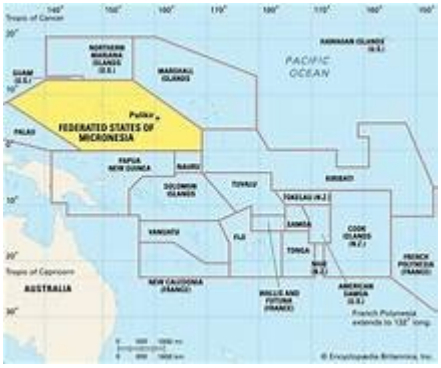
PACIFIC OCEAN
NORTHERN MARIANA ISLANDS (U.S.)
GUAM (U.S.)
MARSHALL ISLANDS
HAWAIIAN ISLANDS (U.S.)
PALAU
Palikir
FEDERATED STATES OF MICRONESIA
PAPUA NEW GUINEA
NAURU
SOLOMON ISLANDS
TUVALU
KIRIBATI
TOKELAU (N.Z.)
SAMOA
VANUATU
FIJI
TONGA
COOK ISLANDS (N.Z.)
NIUE (N.Z.)
FRENCH POLYNESIA (FRANCE)
Tropic of Capricorn
AUSTRALIA
NEW CALEDONIA (FRANCE)
WALLIS AND FUTUNA (FRANCE)
AMERICAN SAMOA (U.S.)
French Polynesia extends to 132° long.
© Encyclopædia Britannica, Inc.

PACIFIC OCEAN
MICRONESIA
FEDERATED STATES OF MICRONESIA
PALAU
MARSHALL ISLANDS
NAURU
KIRIBATI (GILBERT ISLANDS)
INDONESIA
PAPUA NEW GUINEA
SOLOMON ISLANDS
TUVALU (ELLICE ISLANDS)
AUSTRALIA

FEDERATED STATES OF MICRONESIA
Federated States of Micronesia
Northern Mariana Islands(U.S.)
NORTH PACIFIC OCEAN
Philippine Sea
Guam(USA)
Caroline Islands
MARSHALL ISLANDS
Colonia
Yap Is.
YAP
Woleai
Ulithi
Fais
Faraulep
Gaferut
Ulul
Fayu
Murilo
Mortlocks
Satawan Is.
Oroluk
Lamotrek
Pikelot
Pulap
Pulusuk
Namoluk
Losap
Nama
Ettal
Satawal
Puluwat
Chuuk Is.
Namonuito
Eot
Tamatam
Merlock Is.
Nukuoro
Kapingamarangi
PALIKIR
Pingelap
Ant
Pohnpei
Mwoki
KOSRAE
Kosrae
CHUUK(TRUK)
POHNPEI
PACIFIC OCEAN
Country Boundary
State Boundary
National Capital
State Capital

Yap
Chuuk
Pohnpei
Federated States of Micronesia
Kosrae

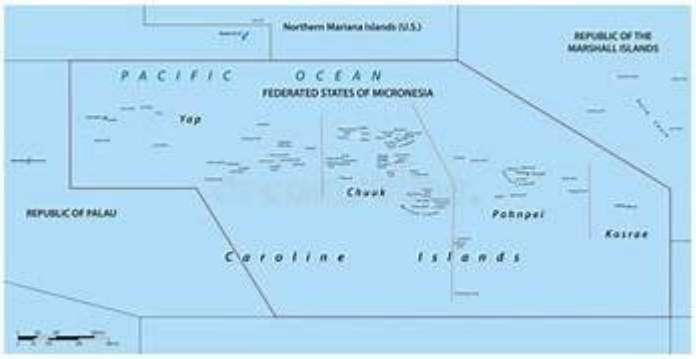
Northern Mariana Islands (U.S.)
REPUBLIC OF THE MARSHALL ISLANDS
PACIFIC OCEAN
FEDERATED STATES OF MICRONESIA
Yap
Chuuk
Pohnpei
Kosrae
REPUBLIC OF PALAU
Caroline Islands

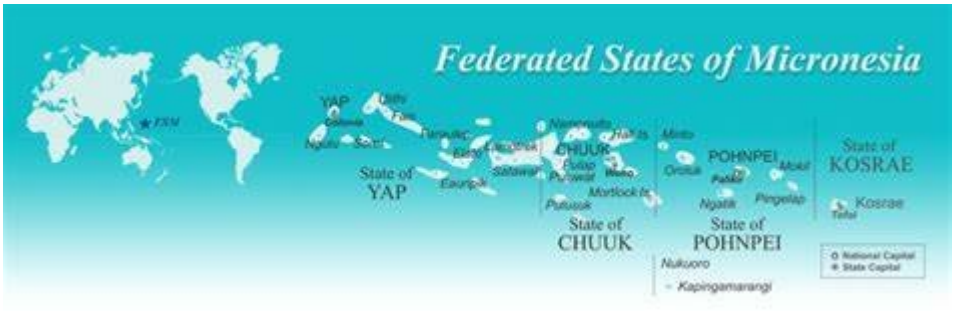
Federated States of Micronesia
YAP
State of YAP
CHUUK
State of CHUUK
POHNPEI
State of POHNPEI
State of KOSRAE
Kosrae
Nukuoro
Kapingamarangi
National Capital
State Capital

Micronesia
Hawaiian Islands
Northern Mariana Islands
Marshall Islands
Federated States of Micronesia
Melanesia
Papua New Guinea
Solomon Islands
Tuvalu
Kiribati
Cook Islands
Polynesia
Coral Sea
Vanuatu
New Caledonia
Fiji
Tonga
Australia
New Zealand

Philippine Sea
PACIFIC OCEAN
FEDERATED STATES OF MICRONESIA
Palikir
Federated States of Micronesia Travel Advice

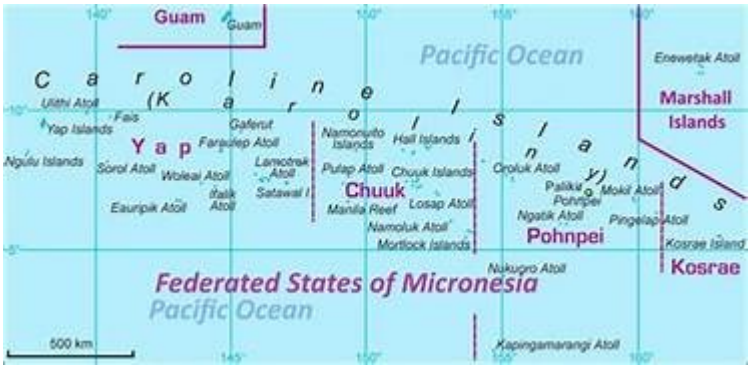
Guam
Pacific Ocean
Caroline Islands
(Karoline Islands)
Marshall Islands
Yap
Chuuk
Pohnpei
Kosrae
Federated States of Micronesia
Pacific Ocean
500 km
Enewetak Atoll
Ulithi Atoll
Yap Islands
Ngulu Islands
Sorol Atoll
Woleai Atoll
Eauripik Atoll
Faraulep Atoll
Gaferut
Namonuito Islands
Hall Islands
Pulap Atoll
Chuuk Islands
Manila Reef
Losap Atoll
Namoluk Atoll
Mortlock Islands
Oroluk Atoll
Ngatik Atoll
Pingelap Atoll
Mokil Atoll
Kosrae Island
Nukuoro Atoll
Kapingamarangi Atoll

FEDERATED STATES OF MICRONESIA
PACIFIC OCEAN
0 400 km
0 250 miles
Yap
Chuuk
Pohnpei
Kosrae
Mortlocks
Chuuk's Western Islands
Kapingamarangi Atoll
Equator
PACIFIC OCEAN

FEDERATED STATES OF MICRONESIA
PACIFIC OCEAN

PHILIPPINES
MARSHALL ISLANDS
FEDERATED STATES OF MICRONESIA
PAPUA NEW GUINEA
PALAU
PORT MORESBY
SOLOMON ISLANDS

NORTH PACIFIC OCEAN
PALAU
FEDERATED STATES OF MICRONESIA
PAPUA NEW GUINEA

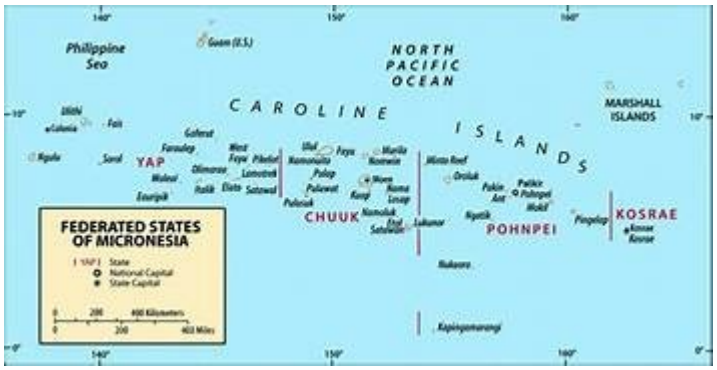
Philippine Sea
NORTH PACIFIC OCEAN
CAROLINE ISLANDS
MARSHALL ISLANDS
YAP
CHUUK
POHNPEI
KOSRAE
FEDERATED STATES OF MICRONESIA

Micronesia
Asia
Melanesia
Polynesia
Australasia
Hawaii
North Pacific Ocean
South Pacific Ocean
Papua New Guinea
Fiji
Tonga
New Caledonia
Australia
New Zealand

MICRONESIA
CHINA
PHILIPPINES
INDONESIA
PALAU
FEDERATED STATES OF MICRONESIA
MARSHALL ISLANDS
NAURU
PAPUA NEW GUINEA
SOLOMON ISLANDS
KIRIBATI
TUVALU
SAMOA
Cook Islands
VANUATU
FIJI
TONGA
AUSTRALIA

Federated States of Micronesia
Philippine Sea
MARSHALL ISLANDS
Palikir
Caroline Islands
FEDERATED STATES of MICRONESIA
Admiralty Islands
South Pacific Ocean
PAPUA NEW GUINEA

Federated States of Micronesia
Pacific Ocean
Marshall Islands
Yap
Chuuk
Palikir
Caroline Islands
Pohnpei
Kosrae
Pacific Ocean

Pacific Ocean
Palikir
FEDERATED STATES
OF MICRONESIA

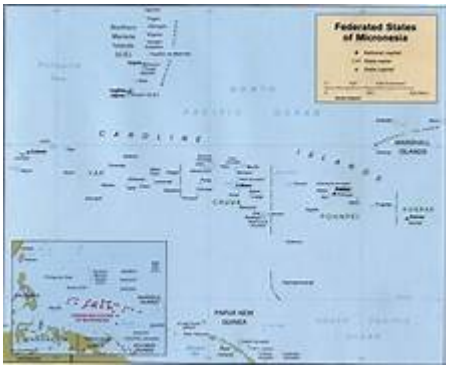
Federated States of Micronesia
CAROLINE
ISLANDS
MARSHALL ISLANDS
PAPUA NEW GUINEA

AUSTRALIA
SOLOMON ISLANDS

AUSTRALIA

Philippine Sea
North Pacific Ocean
FEDERATED STATES OF MICRONESIA
YAP
CHUUK
POHNPEI
KOSRAE
MARSHALL ISLANDS
South Pacific Ocean
INDONESIA
PAPUA NEW GUINEA

GOVERNMENT OF THE
FEDERATED STATES OF MICRONESIA
PEACE
UNITY
LIBERTY
1979

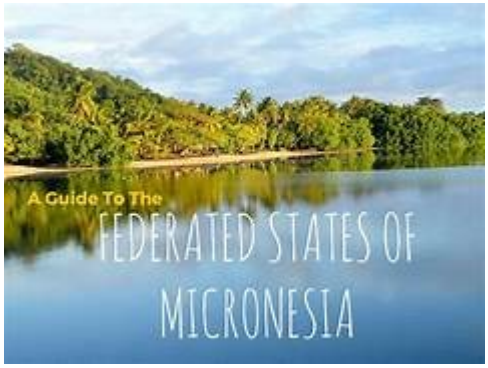
A Guide To The
FEDERATED STATES OF
MICRONESIA

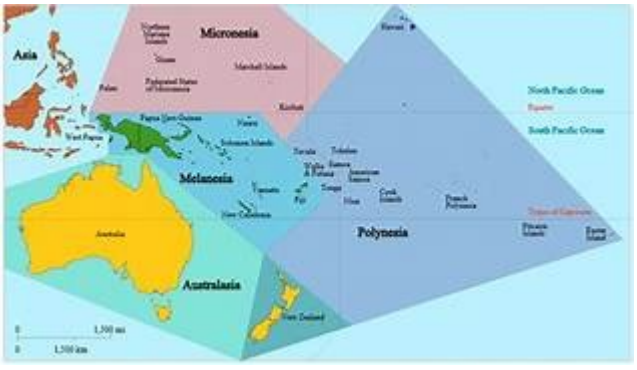
Asia
Micronesia
Melanesia
Polynesia
Australasia
North Pacific Ocean
South Pacific Ocean

FEDERATED STATES OF MICRONESIA

Chuuk
AUSTRALIA

YAP STATE
Philippine
Sea
PACIFIC
OCEAN

Federated States of Micronesia
États fédérés de Micronésie
POHNPEI

Federated
States
of
Micronesia
MIKRONESIEN
NORDPAZIFIK
FÖDERIERTE STAATEN
VON MIKRONESIEN
PALAU
PAPUA-NEUGUINEA
CHUUK IS.
YAP ISLANDS
POHNPEI
KOSRAE

Micronesia

Philippine Sea
North Pacific Ocean
FEDERATED STATES OF MICRONESIA
YAP
CHUUK
POHNPEI
KOSRAE
MARSHALL ISLANDS
South Pacific Ocean
INDONESIA
PAPUA NEW GUINEA

PHILIPPINES
MARSHALL ISLANDS
FEDERATED STATES OF MICRONESIA
PAPUA NEW GUINEA
NAURU
TUVALU
SOLOMON ISLANDS

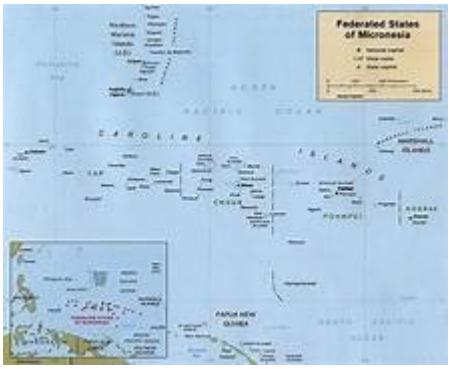
Federated States of Micronesia
CAROLINE ISLANDS
PAPUA NEW GUINEA

Colonia
CAROLINE ISLANDS
YAP ISLANDS
NGULU
SOROL
GAFERUT
FARAULEP
WEST FAYU
NAMONUITO
PIKELOT
MALOUR ISLANDS
ULUL
FAYU
HALL ISLANDS
MURILO
NOMWIN
CHUUK LAGOON
MINTO REEF
OLIMARAO
LAMOTREK
WOLEAI
ELATO
SATAWAL
POLUWAT
PULAP
HENO
KUOP
NAMA
OROLUK
SENYAVIN ISLANDS
PALIKIR
PAKIN
ANTATOLL
MOKIL
PINGELAP
EAURIPIK
PALIK
PULUSUK
MICRONESIA
MORTLOCK ISLANDS
ETAL
LUKUNOR
SATAWAN
NGATIK
KOSRAE ISLAND
NUKUORO
NORTH PACIFIC OCEAN
KAPINGAMARANGI

North Pacific Ocean
YAP
CHUUK
PONHPEI
KOSRAE
MICRONESIA
South Pacific Ocean
FEDERATED STATES OF MICRONESIA

NORTH PACIFIC OCEAN
FEDERATED STATES OF MICRONESIA
PALAU
PAPUA NEW GUINEA
PALIKIR

Yap
Chuuk
Pohnpei
Federated States of Micronesia
Kosrae

MICRONESIA
PHILIPPINES
PALAU
FEDERATED STATES OF MICRONESIA
MARSHALL ISLANDS
NAURU
INDONESIA
PAPUA NEW GUINEA
SOLOMON ISLANDS
KIRIBATI
TUVALU
SAMOA
Cook Islands
VANUATU
FIJI
TONGA
AUSTRALIA

AUSTRALIA

Federated States of Micronesia
États fédérés de Micronésie
POHNPEI

YAP STATE
Philippines
Sea
PACIFIC
OCEAN

Federated States of Micronesia
NORDPAZIFIK
PALAU
FÖDERIERTE STAATEN VON MIKRONESIEN
PAPUA-NEUGUINEA
CHUUK IS.
YAP ISLANDS
POHNPEI
KOSRAE

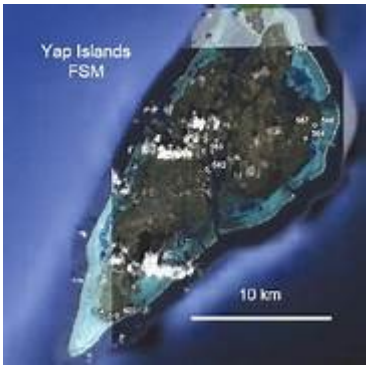
Yap Islands
FSM
10 km

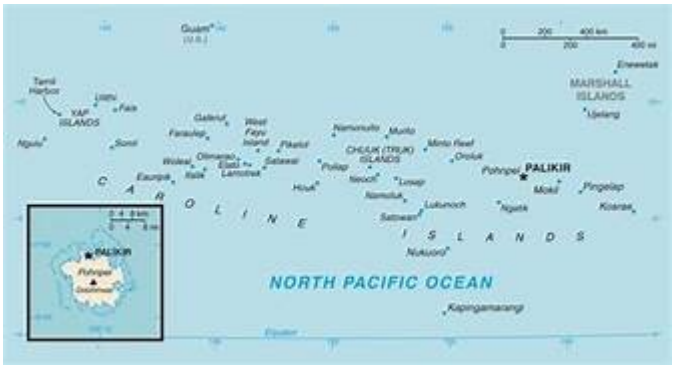
MARSHALL ISLANDS
YAP ISLANDS
CHUUK (TRUK) ISLANDS
PALIKIR
CAROLINE ISLANDS
NORTH PACIFIC OCEAN

Micronesia

CHUUK STATE

GLOBOsapiens.net

MICRONESIA

Philippine Sea
Northern Mariana Islands (U.S.)
North Pacific Ocean
Guam (U.S.)
Yap Islands
Hall Islands
MARSHALL ISLANDS
KOLONIA
Pohnpei
Caroline Islands
Kosrae
Truk Islands (Chuuk)
Kapingamarangi
Equator
South Pacific Ocean
INDONESIA
PAPUA NEW GUINEA
SOLOMON ISLANDS

NORTH MARIANA ISLANDS
GUAM
PALAU
FEDERATED STATES OF MICRONESIA
MARSHALL ISLANDS
KIRIBATI
NAURU
INDONESIA

alamy
alamy
alamy
alamy
alamy
alamy
www.alamy.com

ミクロネシア連邦
Federated States of Micronesia
shutterstock.com · 2246974831